
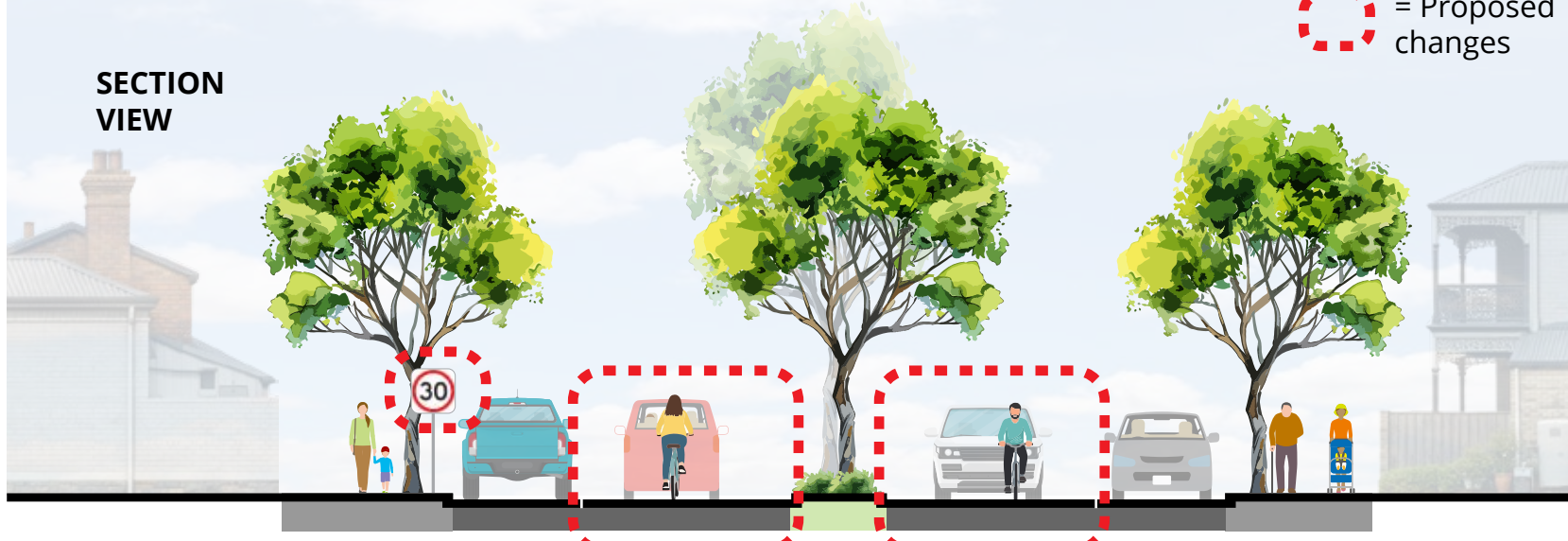


OPTION 1:
TYPICAL PROPOSED WELLINGTON STREET CHANGES
 Clifton Hill - Between Alexandra Prd and Hodgkinson St

 = Proposed changes

SECTION VIEW




Footpath (no change) | Car parking (max. reduction by 4) | Shared zone (new) | Median (Existing trees retained, more added) | Shared zone (new) | Car parking (max. reduction by 4) | Footpath (no change)

PLAN VIEW



Footpath (no change) | Car parking (max. reduction by 4) | Shared zone (new) | Median (Existing trees retained, more added) | Shared zone (new) | Car parking (max. reduction by 4) | Footpath (no change)

EXISTING
TYPICAL EXISTING WELLINGTON STREET
 Clifton Hill - Between Alexandra Prd and Hodgkinson St

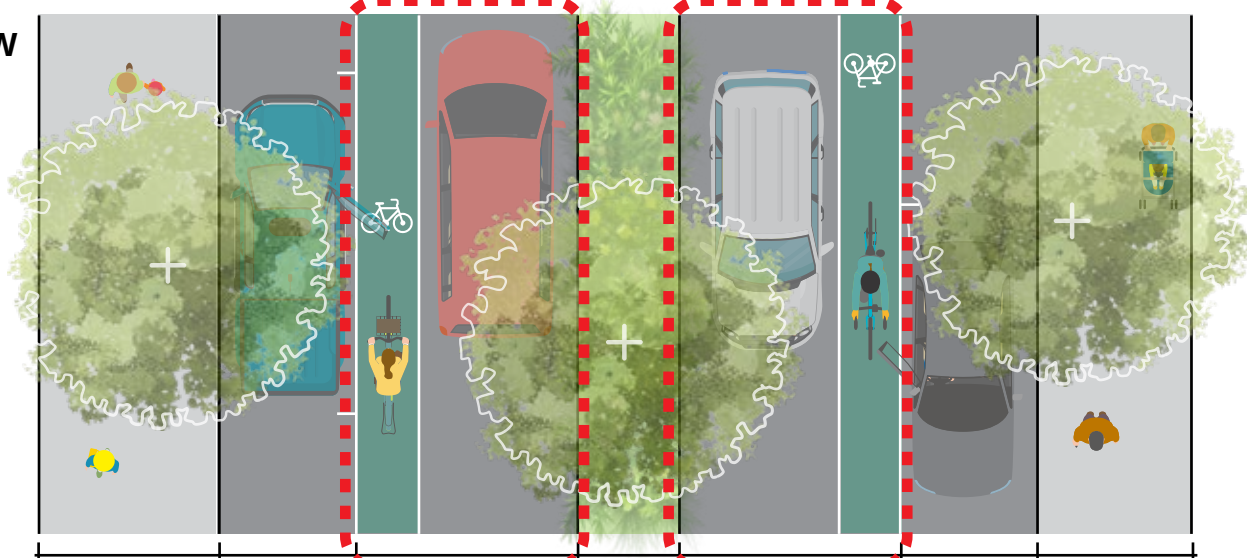
 = Proposed changes

SECTION VIEW



Footpath | Car parking | Bike lane | Traffic lane | Median | Traffic lane | Bike lane | Footpath

PLAN VIEW



Footpath | Car parking | Bike lane | Traffic lane | Median | Traffic lane | Bike lane | Car parking | Footpath